



**CENTRAL
COAST
PROPERTIES**

Broker

Curtis W. Guntner, CCIM, CPM®, RPA
President | Central Coast Properties
cguntner@ccprealestate.com
805.389.6803, Ext. 104 | Fx: 805.389.6804
CaIDRE # 00908826

Tracey O'Neil Guntner

Executive Vice President | Central Coast Properties
tguntner@ccprealestate.com
805.389.6803, Ext. 107 | Cell: 805.815.2325
CaIDRE #01389563

EXECUTIVE SUMMARY

- ◆ FIRST TIME EVER ON THE MARKET
- ◆ Can be purchased together with similar property next door.
- ◆ Prime retail center with frontage exposure to Channel Islands Blvd, a busy corridor running through the cities of Oxnard and Port Hueneme, to the ocean.
- ◆ Unique Spanish Colonial Revival architecture with tile roof accents, arches, and brick façade.
- ◆ Real upside potential with value add.
- ◆ 100% occupied.
- ◆ Extra parking capacity – 6+ per 1,000sf
- ◆ Large monument sign
- ◆ Port Hueneme is adjoined to Oxnard, the most populated city in Ventura County. Situated on the coast between Los Angeles and Santa Barbara.
- ◆ Across from the Naval Base Ventura County with close to 20,000 military & civilian employees.
- ◆ The Port of Hueneme is the only deepwater seaport between Los Angeles & San Francisco Bay.
- ◆ In close proximity to Channel Islands Harbor with over 2,500 boat vessels, full-service marinas, parks, restaurants, hotels, & water activities.

PROPERTY SUMMARY

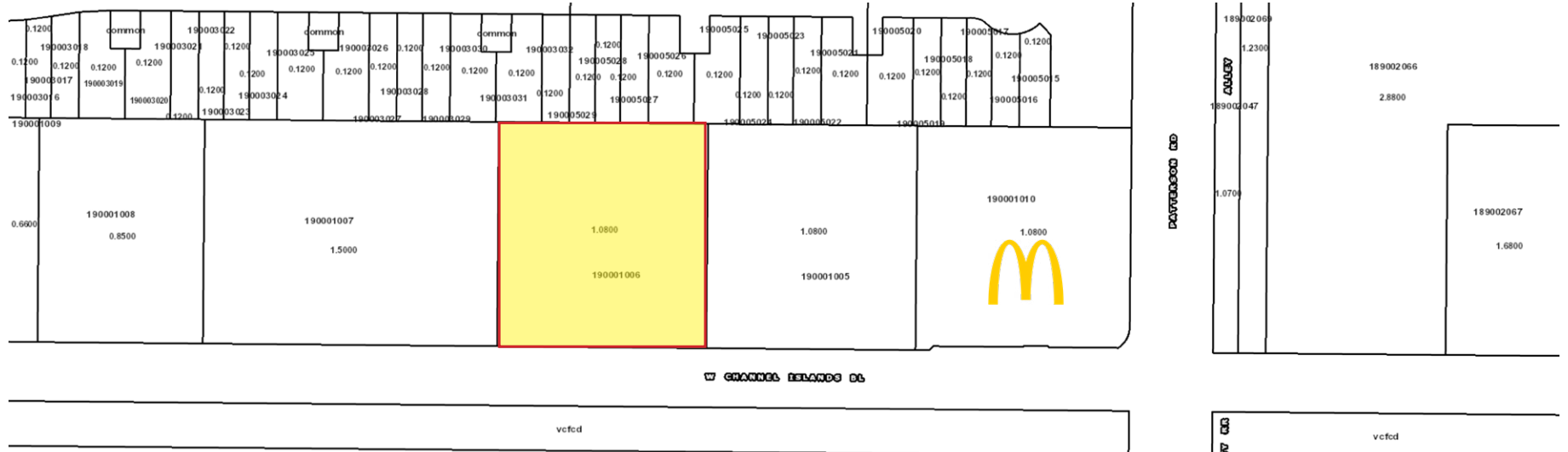
Price	\$3,400,000
Sale Type	Multi-tenant Retail-NNN
Proforma NOI	\$136,068
Cap Rate	4.00%
Price Per SF	\$298
Occupancy	100%
Property type	Retail
Property Subtype	Retail-Strip
Building Size	11,412 per Leases
Building Class	A
Year Built	1977
Building Height	1 Story
Land Acres	1.08 AC
Zoning	C-1, Port Hueneme

The information above has been obtained from public records and sources believed reliable. While we do not doubt its accuracy, we have not verified it and make no guarantee, warranty, or representation about it. It is your responsibility to independently confirm its accuracy and completeness. Any projections, opinions, assumptions, or estimates used are for example only and do not represent the current or future performance of the property. The value of this transaction to you depends on tax and other factors which should be evaluated by your tax, financial, and legal advisors. You and your advisors should conduct a careful independent investigation of the property to determine to your satisfaction the stability of the property for your needs.

PHOTOS



PLAT MAP



RETAIL MAP

Channel Islands Harbor

Oxnard State Beach Park

Naval Base Ventura County



BIG LOTS! **ups** **ROSS**
DRESS FOR LESS
goodwill **TACO BELL** **SALLY** **Carl's Jr.**
BEAUTY SUPPLY T-Mobile See's CANDIES
CVS **Starbucks** **PANDA EXPRESS** **RITE AID**
pharmacy CHINESE KITCHEN
petco **DOLLAR TREE** **IHOP** **Ralphs**

Seabee Golf Course

Sunkist Elementary School

16,900 VPD
W CHANNEL ISLANDS BLVD

Burlington Smart & Final
BURGER KING **Starbucks** **ESPORTA**
FITNESS
Rocket **USA** **Phenix**
Nails & Spa SALON SUITES

Walmart **TACO BELL** **cricket**
DOLLAR TREE **DISCOUNTS** **dd's SUPERIOR GROCERS**

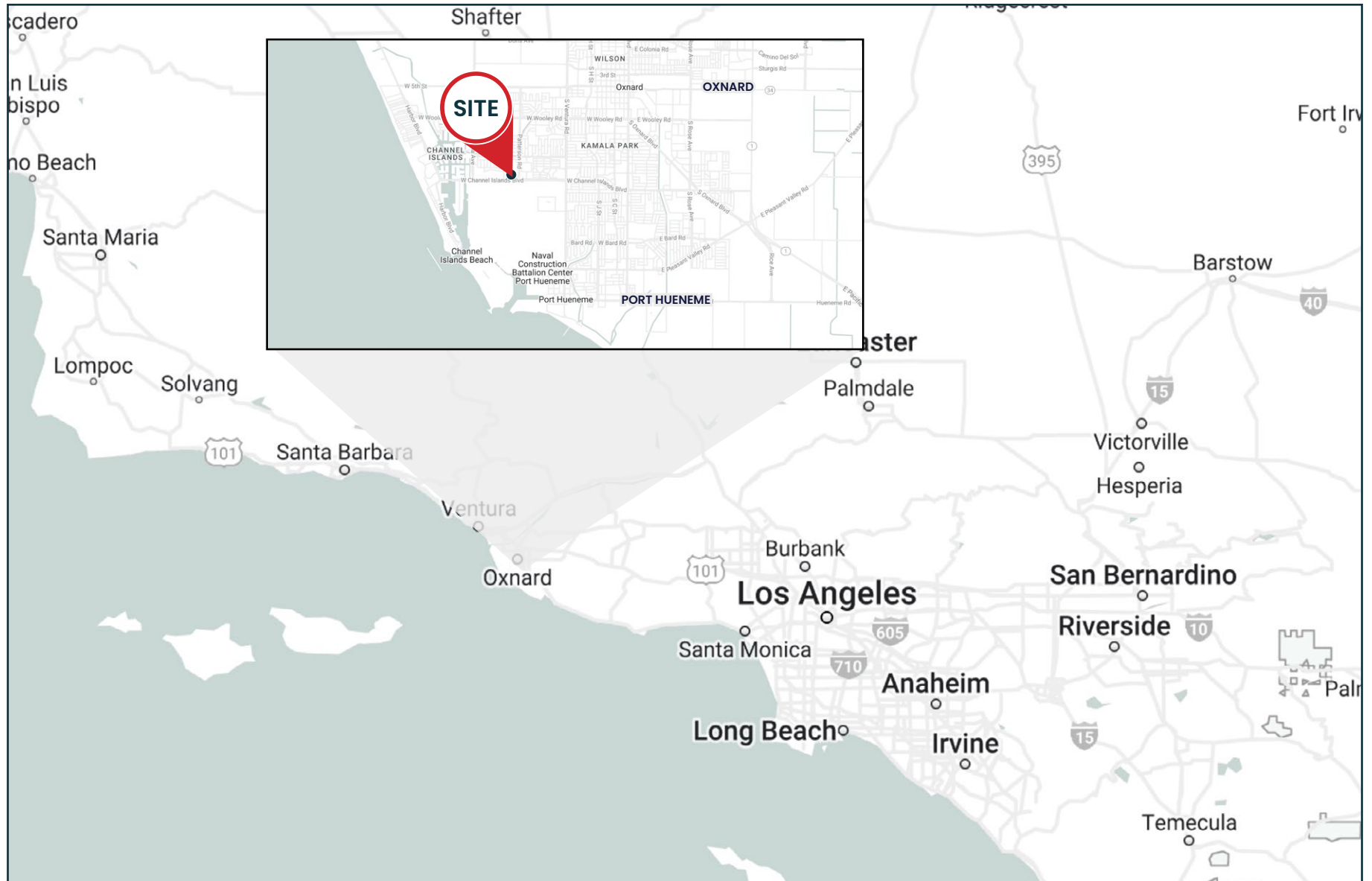


Car's Jr. **BRAKE MASTERS**
Pollo Loco
CARNITAS Mi Rancho
Community Memorial HEALTHCARE



HARBOR FREIGHT TOOLS **O'Reilly AUTO PARTS**
PROFESSIONAL. FAIRER. PEOPLE.
WING STOP **UNITED STATES POSTAL SERVICE** **Pizza Hut**

AREA MAP



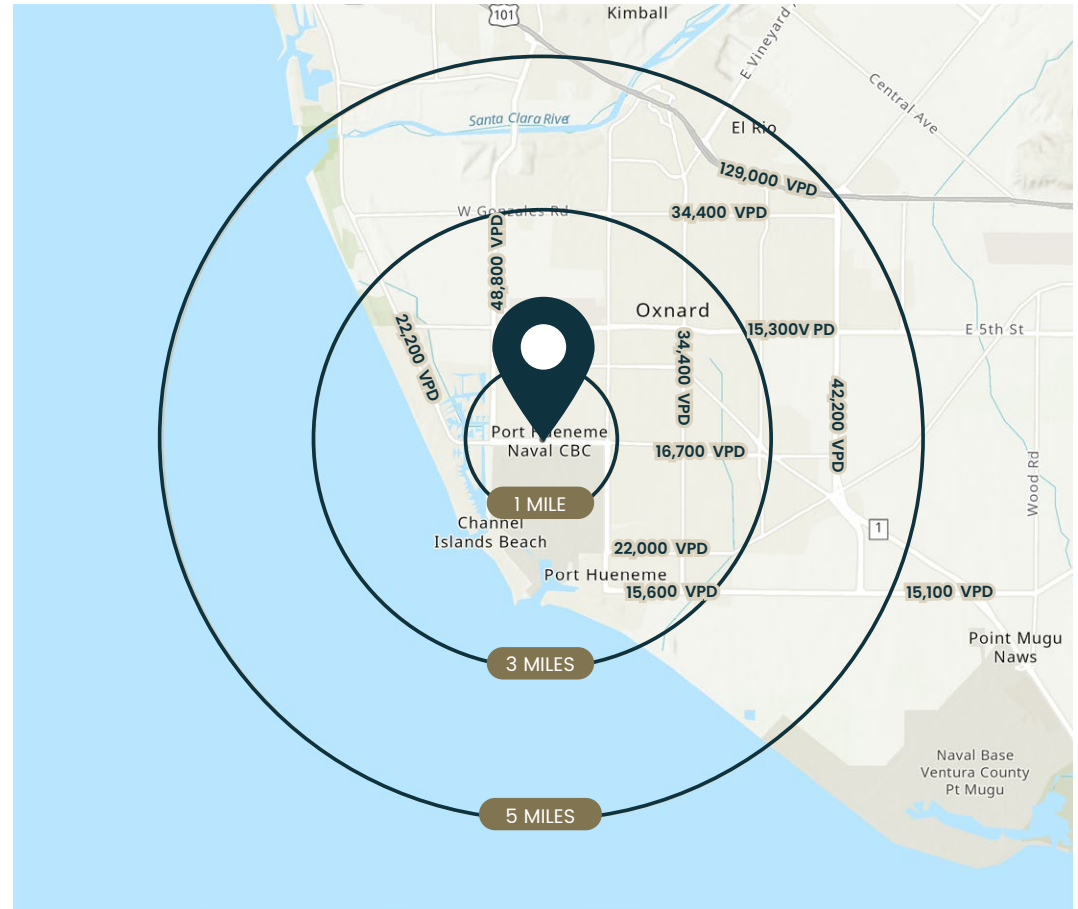
DEMOGRAPHICS

2022 Summary

	1 Mile	3 Mile	5 Mile
Population	19,442	144,362	222,603
Households	6,543	40,135	61,123
Families	4,313	30,573	47,703
Average Household Size	2.94	3.55	3.60
Owner Occupied Housing Units	3,551	20,239	32,624
Renter Occupied Housing Units	2,992	19,895	28,499
Median Age	36.4	32.4	32.4
Median Household Income	\$81,908	\$78,924	\$82,518
Average Household Income	\$103,497	\$100,606	\$105,552

2027 Summary

	1 Mile	3 Mile	5 Mile
Population	19,081	142,785	221,373
Households	6,443	39,832	60,962
Families	4,243	30,335	47,576
Average Household Size	2.93	3.54	3.59
Owner Occupied Housing Units	3,536	20,361	32,894
Renter Occupied Housing Units	2,907	19,471	28,068
Median Age	37.6	34.2	34.1
Median Household Income	\$96,296	\$92,964	\$97,050
Average Household Income	\$122,096	\$118,321	\$123,920



Traffic Counts

W Channel Islands Blvd	16,700 VPD	Saviers Rd	34,400 VPD
Harbor Blvd	22,200 VPD	E PACIFIC COAST HWY	42,200 VPD
PATTERSON RD	7,800 VPD	Port Hueneme Rd	15,600 VPD